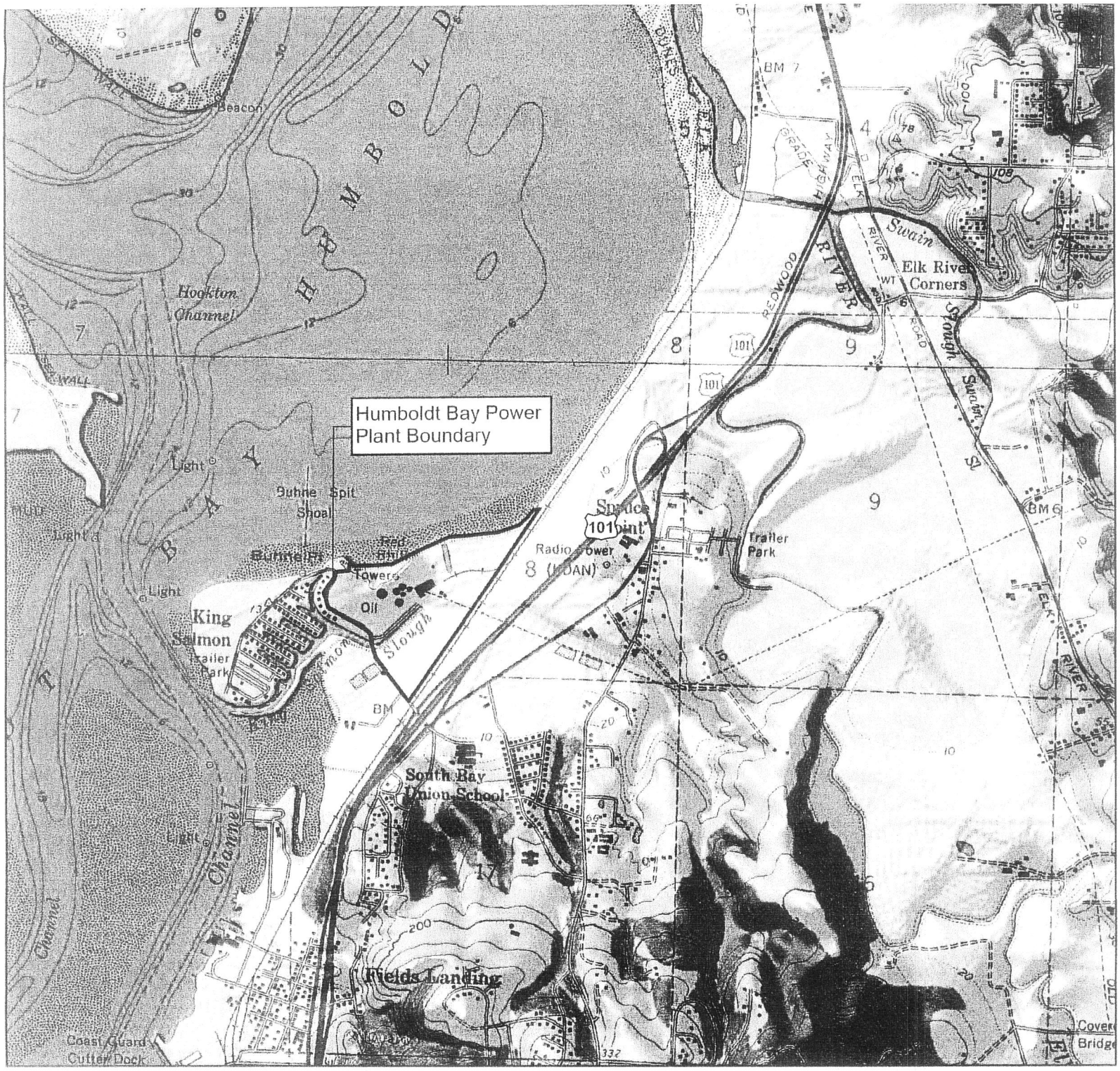

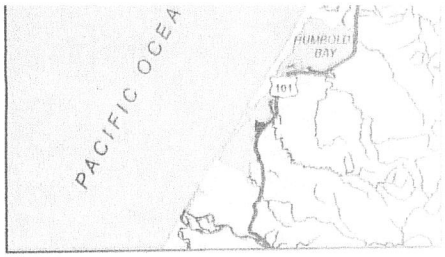

LEGEND

PROPERTY BOUNDARY

N

0 1,000 2,000

FEET

FIGURE 1
Location Map
PG&E Humboldt Bay Power Plant, Eureka, California



FIGURE 2
Proposed Project Site Plan
HBPP Canal Remediation Project
PG&E Humboldt Bay Power Plant, Eureka, California

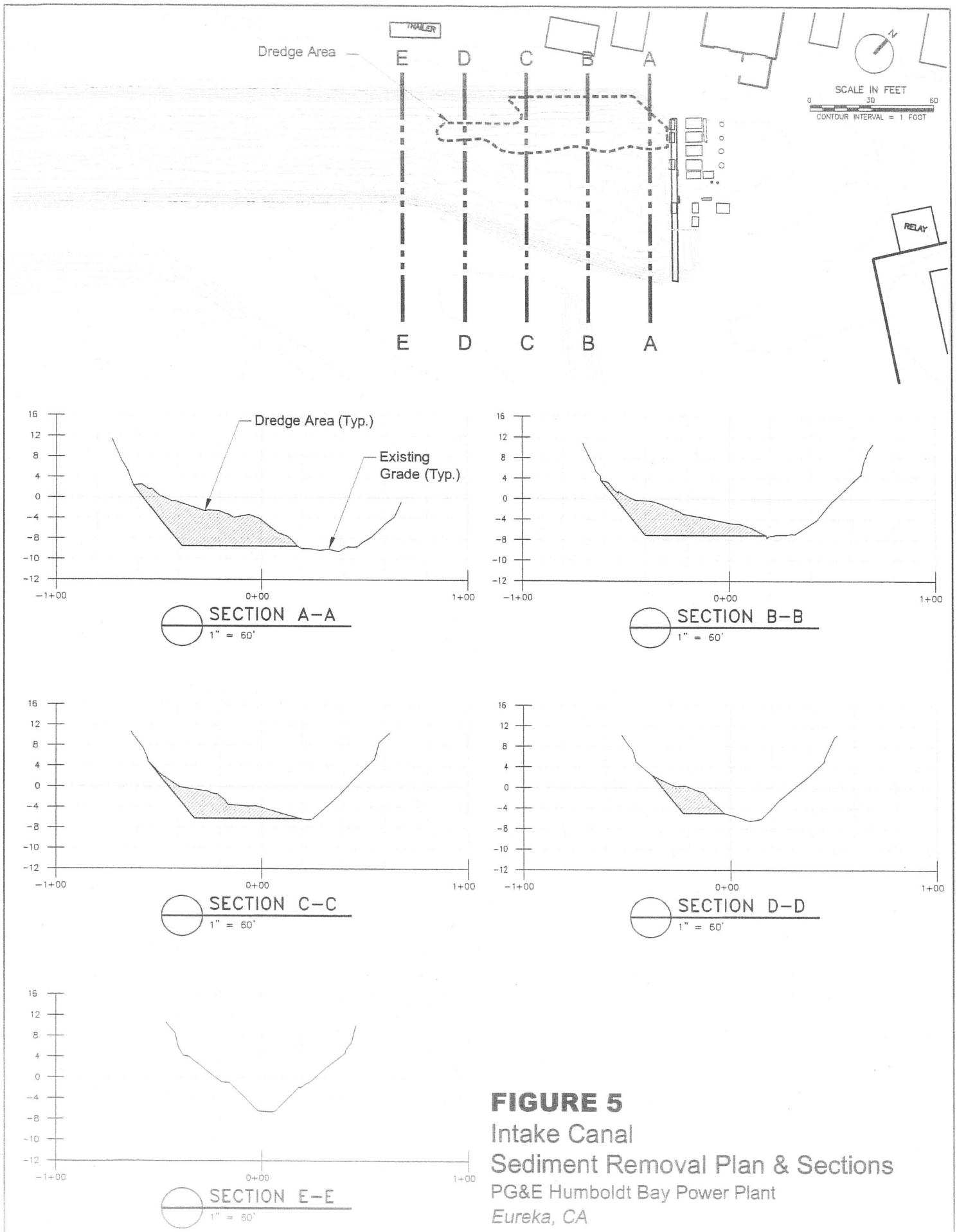

FIGURE 5

Intake Canal

Sediment Removal Plan & Sections

PG&E Humboldt Bay Power Plant

Eureka, CA

CH2MHILL

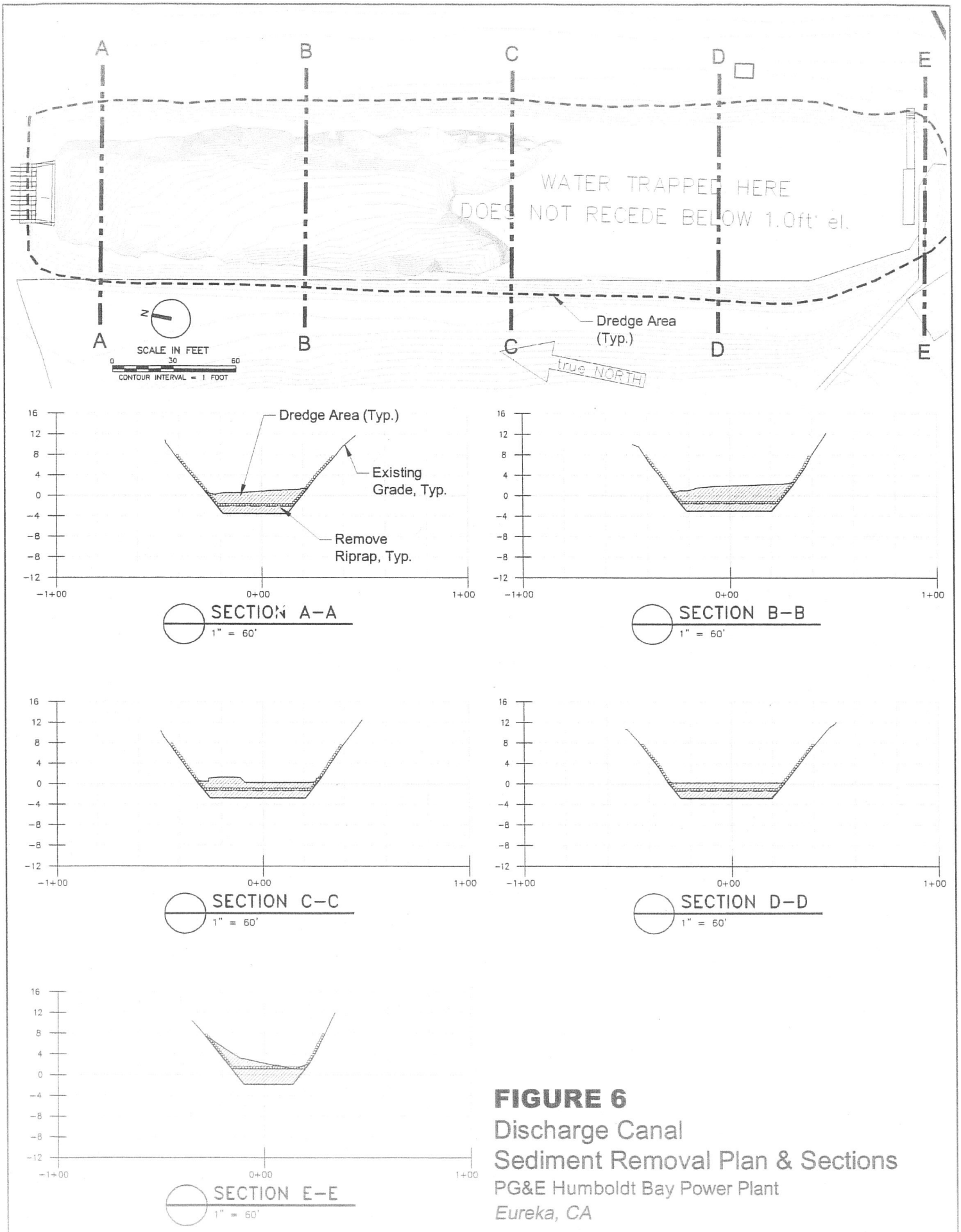

FIGURE 6

Discharge Canal

Sediment Removal Plan & Sections

PG&E Humboldt Bay Power Plant

Eureka, CA

CH2MHILL

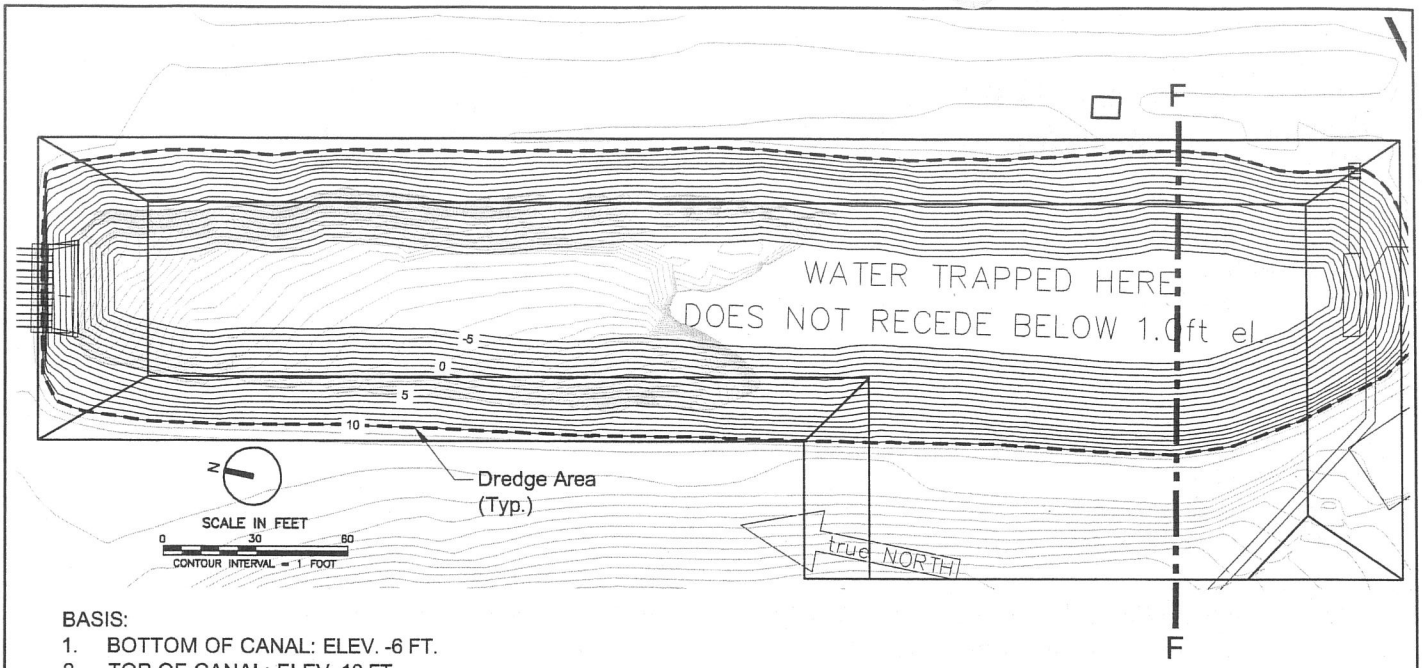

BASIS:

1. BOTTOM OF CANAL: ELEV. -6 FT.
2. TOP OF CANAL: ELEV. 10 FT.
3. TOP OF STOCKPILE: ELEV. 20 FT.
4. WIDTH OF CANAL AT ELEV. 10 FT: 90 FT.
5. LENGTH OF CANAL AT ELEV. 10 FT: 400 FT.
6. STOCKPILE SIDE SLOPES: 2:1

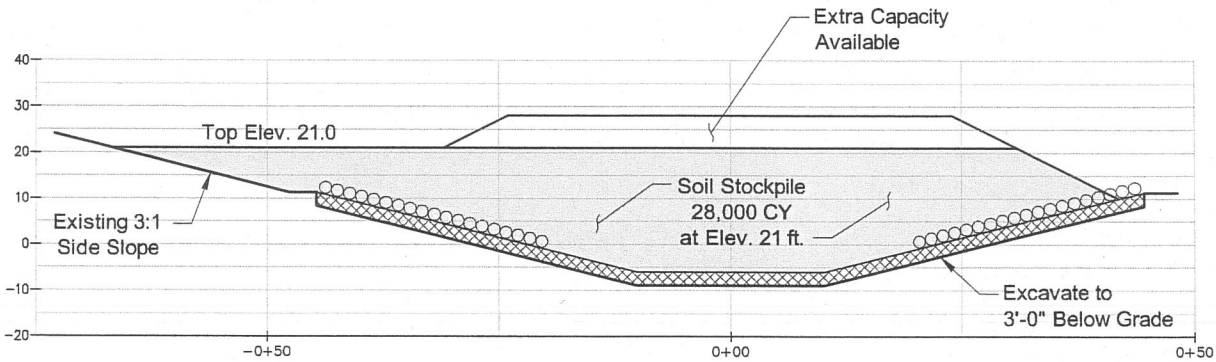

SECTION F–F
1" = 30'

FIGURE 7
Discharge Canal
Temporary Stockpile
PG&E Humboldt Bay Power Plant
Eureka, CA

CH2MHILL

C:\Users\tlaney\Documents\NDMProj\Carrie Andrews\PacificGasElectricCo\cross sections.dwg Oct 22, 2013 - 8:52am

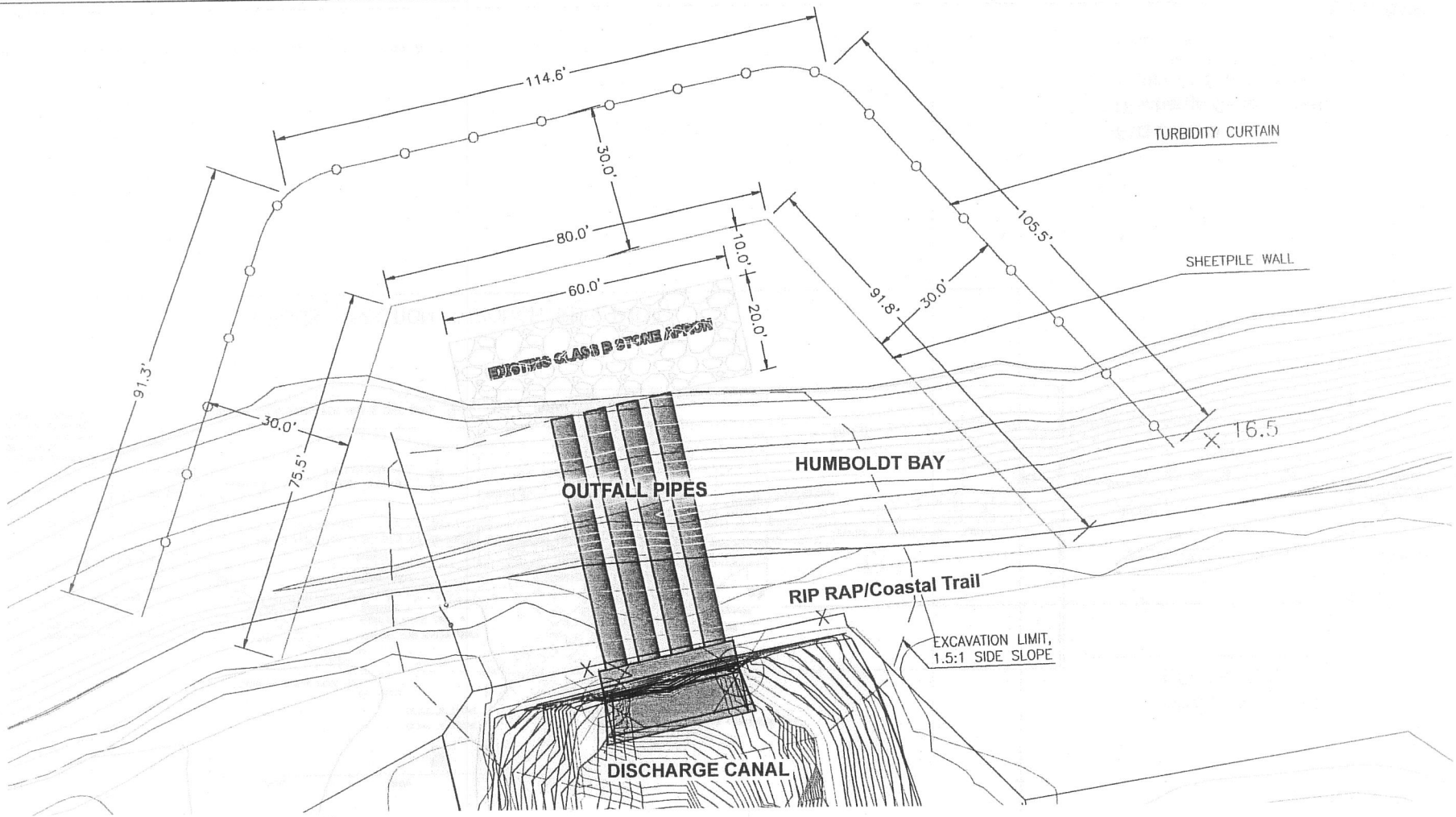

FIGURE 8
Discharge Outfall Pipe Removal
PG&E Humbolt Bay Power Plant
Eureka, CA

Source: Parsons Corporation, HBPP Decommissioning Project, October 2013.

CH2MHILL.

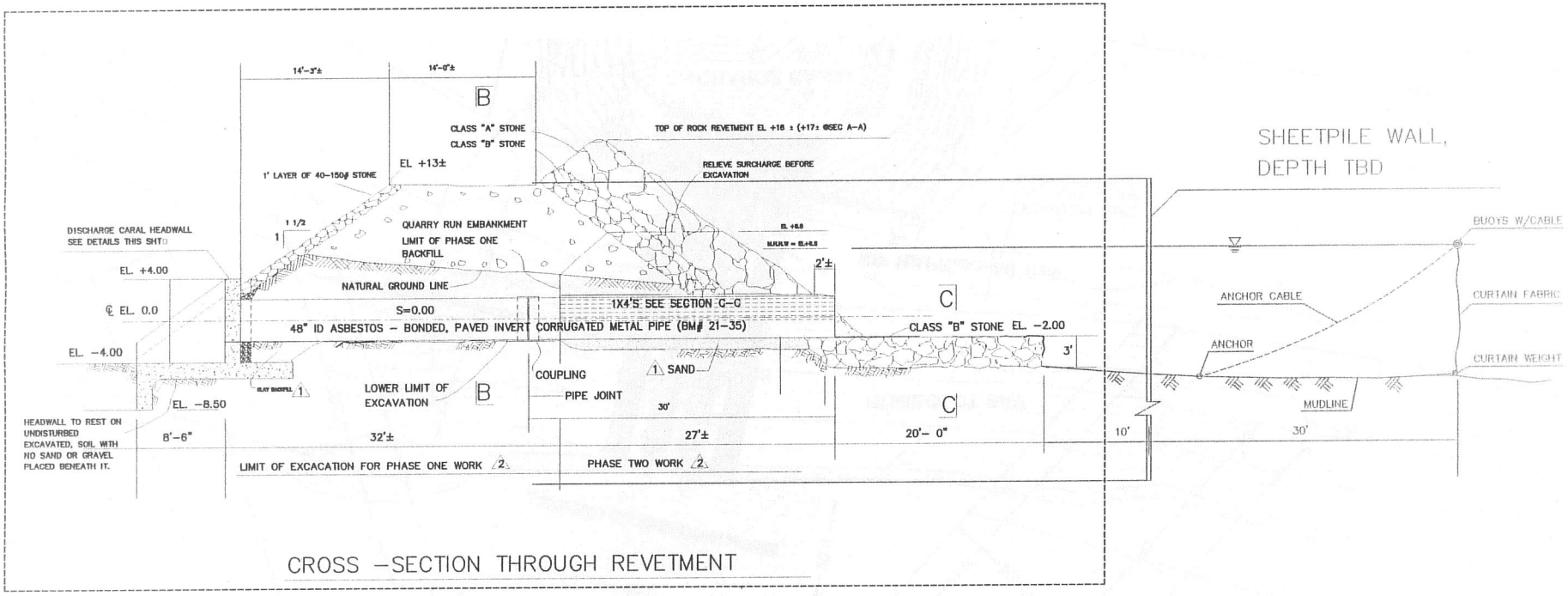

FIGURE 9
Discharge Canal Outfall Structure Profile View
PG&E Humbolt Bay Power Plant
Eureka, CA

Source: Parsons Corporation, HBPP Decommissioning Project, October 2013.

CH2MHILL.